













CROSSROADS BUSINESS PARK

Planned Land Use

- | | |
|-----------------------------------------------------------------------------------------------|----------------------------------------------------------------------------------------------------------------|
|  Industrial |  Upcoming Highway Realignment |
|  Commercial |  Existing Street |
|  Mixed Use |  Proposed Street |
|  Residential |  City Boundary |
| |  Privately Owned |
| |  Utility Territory Limit |

- Upcoming Highway Realignment Completion Dates: Hwy 59 - 2009, Hwy 26 - 2014.
- All acreage figures are approximate.
- Proposed site layouts are conceptual; lots can be subdivided and/or expanded to meet needs, etc.



For more information, contact MACCIT, 508 Campus St., Milton, WI 53563
608-868-6222 or www.maccit.com.